



Soulard
May 2026



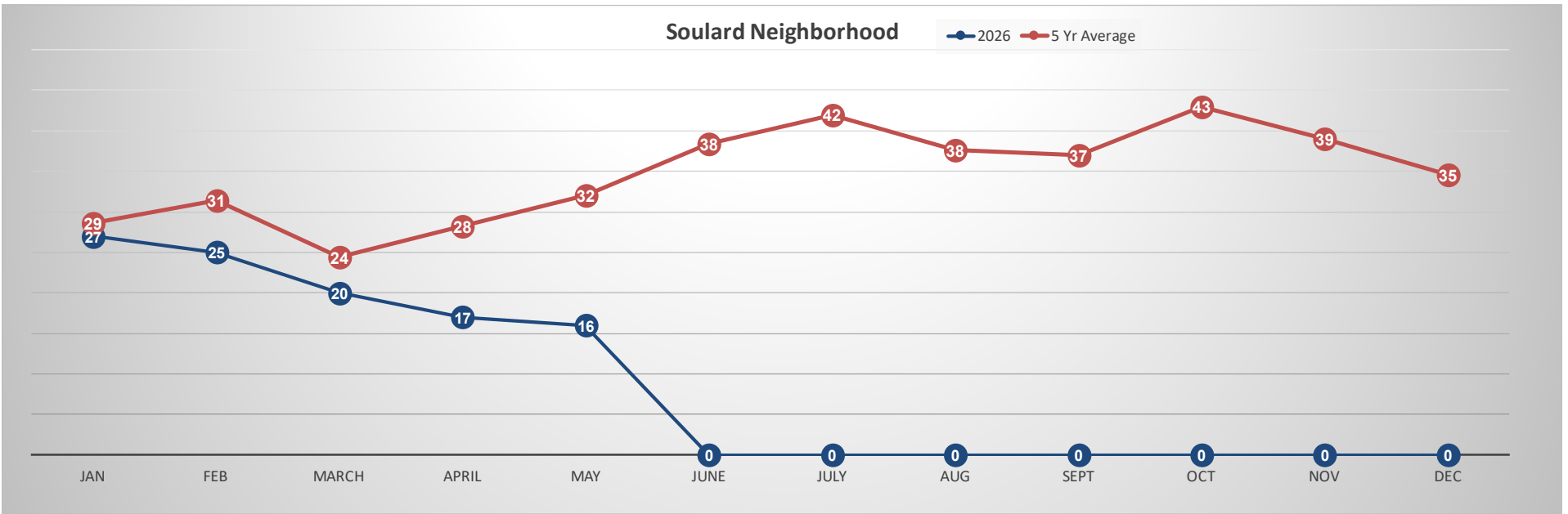
Soulard Crime Statistics*

Soulard Neighborhood

Crime	Jan		Feb		March		April		May		June		July		Aug		Sept		Oct		Nov		Dec		Average		Y.T.D.				
	2025	2026	2025	2026	2025	2026	2025	2026	2025	2026	2025	2026	2025	2026	2025	2026	2025	2026	2025	2026	2025	2026	2025	2026	2025	YTD	2025	2026	Change	% Change	
Homicide	0	1	0	0	0	0	0	2	0	0	0	0	0	0	0	0	0	0	0	0	0	0	0	0	0	0	1	0	3	3	N/A
Rape	0	0	0	0	0	0	0	0	0	0	0	0	0	0	1	0	0	0	0	0	1	0	0	0	0	0	0	0	0	0	N/A
Robbery	0	0	0	0	0	1	0	0	0	1	2	0	1	0	0	0	0	0	1	0	0	0	0	0	0	0	0	2	2	N/A	
Agg Assault	1	2	2	4	2	0	0	1	0	3	2	0	4	0	1	0	2	0	0	0	0	0	1	0	1	2	5	10	5	100.00%	
Person Crime	1	3	2	4	2	1	0	3	0	4	4	0	5	0	1	0	3	0	1	0	1	0	1	0	2	3	5	15	10	200.00%	
Burglary	1	0	0	1	3	5	0	2	5	8	3	0	0	0	0	0	1	0	7	0	2	0	2	0	2	3	9	16	7	77.78%	
Larceny	14	17	15	16	11	14	24	9	22	4	17	0	19	0	26	0	10	0	28	0	26	0	17	0	19	12	86	60	(26)	-30.23%	
Vehicle Theft	4	7	5	4	5	0	3	3	2	0	7	0	2	0	3	0	6	0	8	0	1	0	1	0	4	3	19	14	(5)	-26.32%	
Arson	0	0	0	0	0	0	0	0	0	0	0	0	0	0	0	0	0	0	0	0	0	0	0	0	0	0	0	0	0	N/A	
Property Crime	19	24	20	21	19	19	27	14	29	12	27	0	21	0	29	0	17	0	43	0	29	0	20	0	25	18	114	90	(24)	-21.05%	
Total Crime	20	27	22	25	21	20	27	17	29	16	31	0	26	0	30	0	20	0	44	0	30	0	21	0	27	21	119	105	(14)	-11.76%	

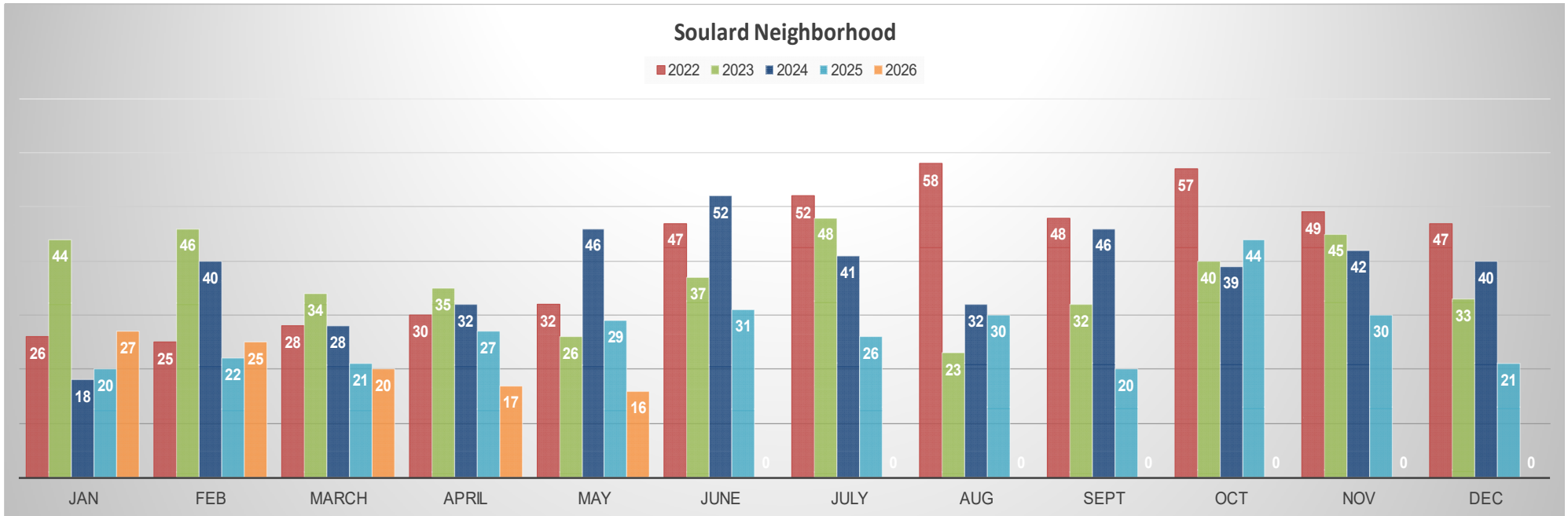
Soulard Neighborhood

● 2026 ● 5 Yr Average





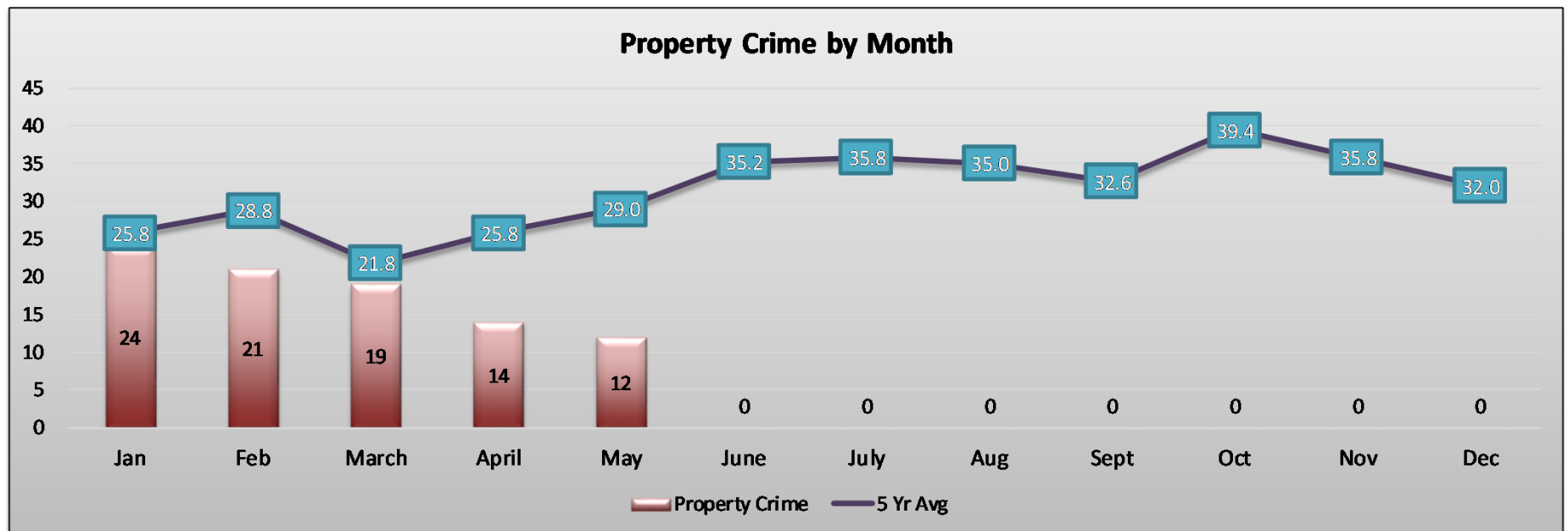
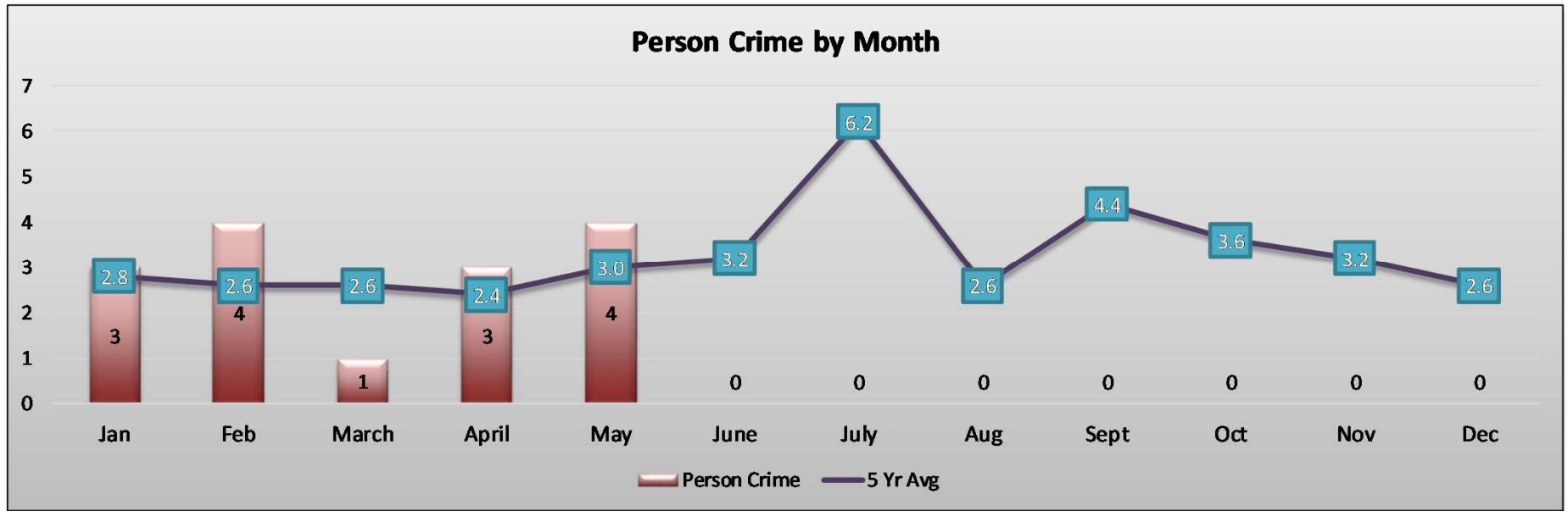
Soulard Crime Statistics*



Statistics: Please note as of 2021 UCR SRS data is no longer available as FBI crime data regulations dictate the switch to UCR NIBRS. These are federal definitional changes so that data can be comparable across the United States. Because these definitions and standards are new and allow for a single crime to be counted across multiple categories, this document used data from the SLMPD Records Management System (RMS) and subscribes to hierarchical rules. Each crime is counted as a singular incident as written and counts the highest NIBRS order crime only once. These are subject to change as they are reviewed by quality control and are considered “live” numbers. While they are comparable to each other, they are not comparable to other data sources, such as UCR or NIBRS crime categories/definitions/counting standards.



Soulard Crime Statistics*





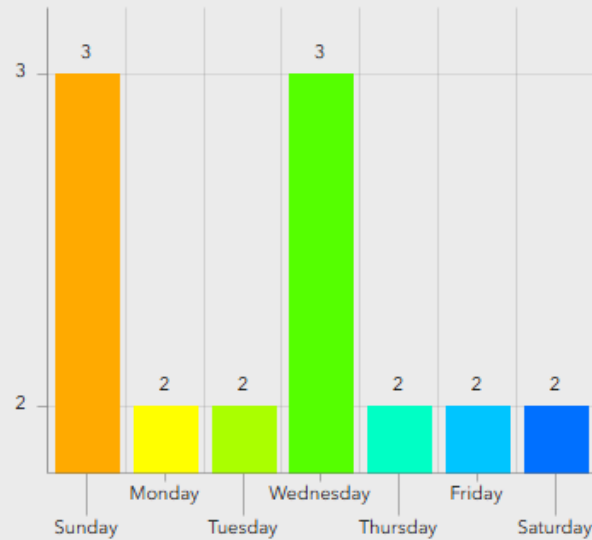
Soulard Shift, Day, and Time Analysis May 2026



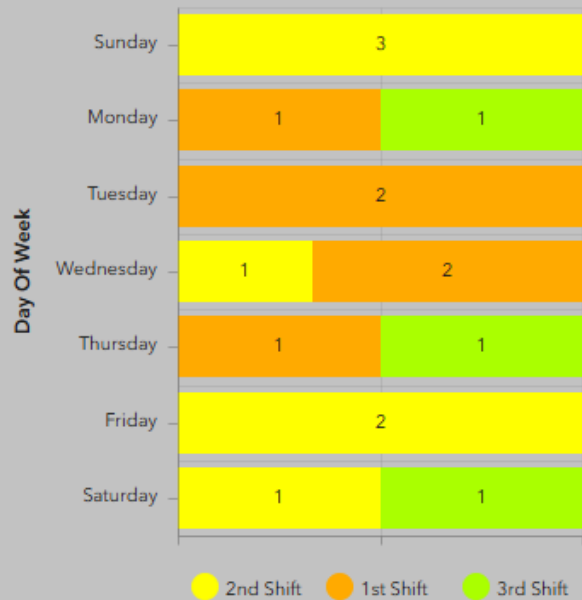
Percent of Activity by Shift



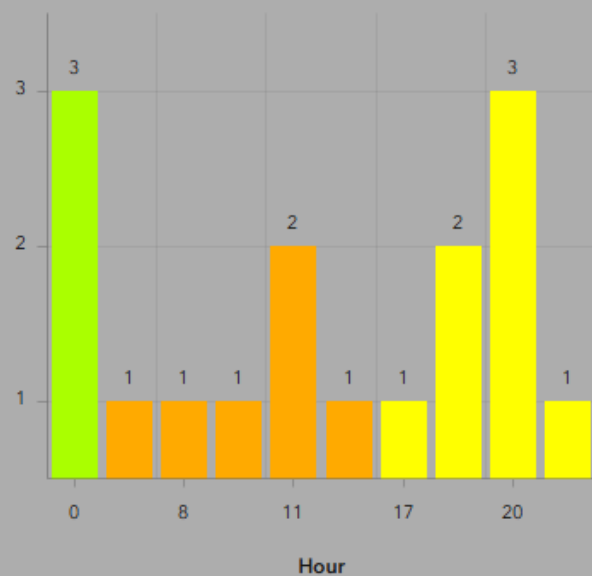
Day of Week



Incident Counts
By Day of Week and Shift



Time Of Day





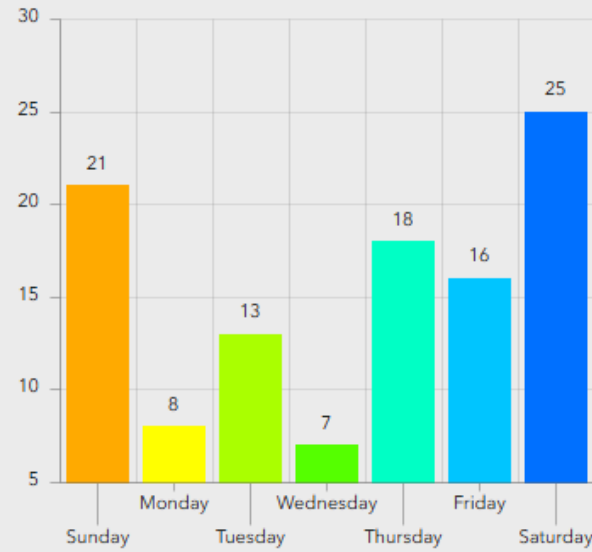
Soulard Shift, Day, and Time Analysis 2026 YTD



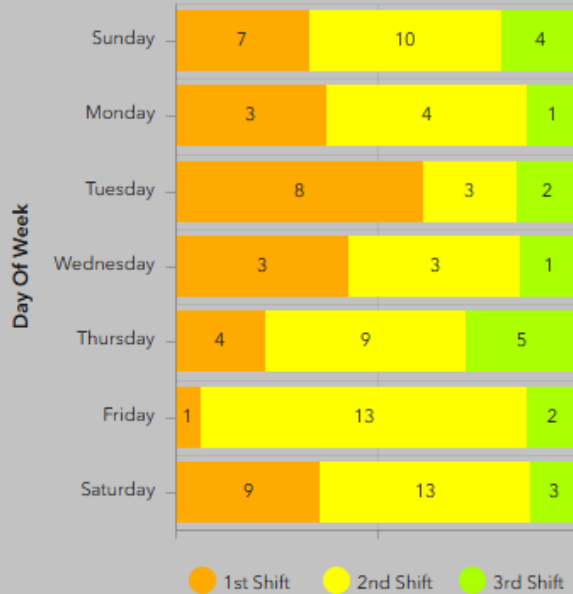
Percent of Activity by Shift



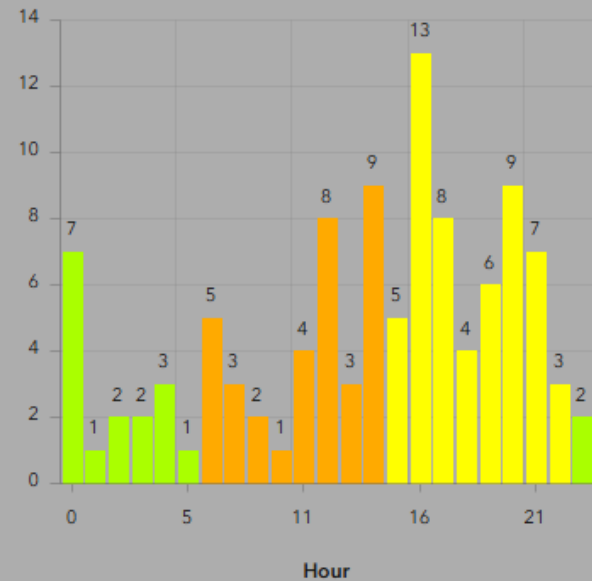
Day of Week



Incident Counts
By Day of Week and Shift



Time Of Day



Totals shown on this page may not fully align with other charts due to delayed reports from previous months

June

2026



**THE CITY'S
FINEST**

STATISTICS & SUMMARY REPORT

SOULARD SBD

DATE RANGE: 5/1/2026 - 6/8/2026



(314) 458-9297



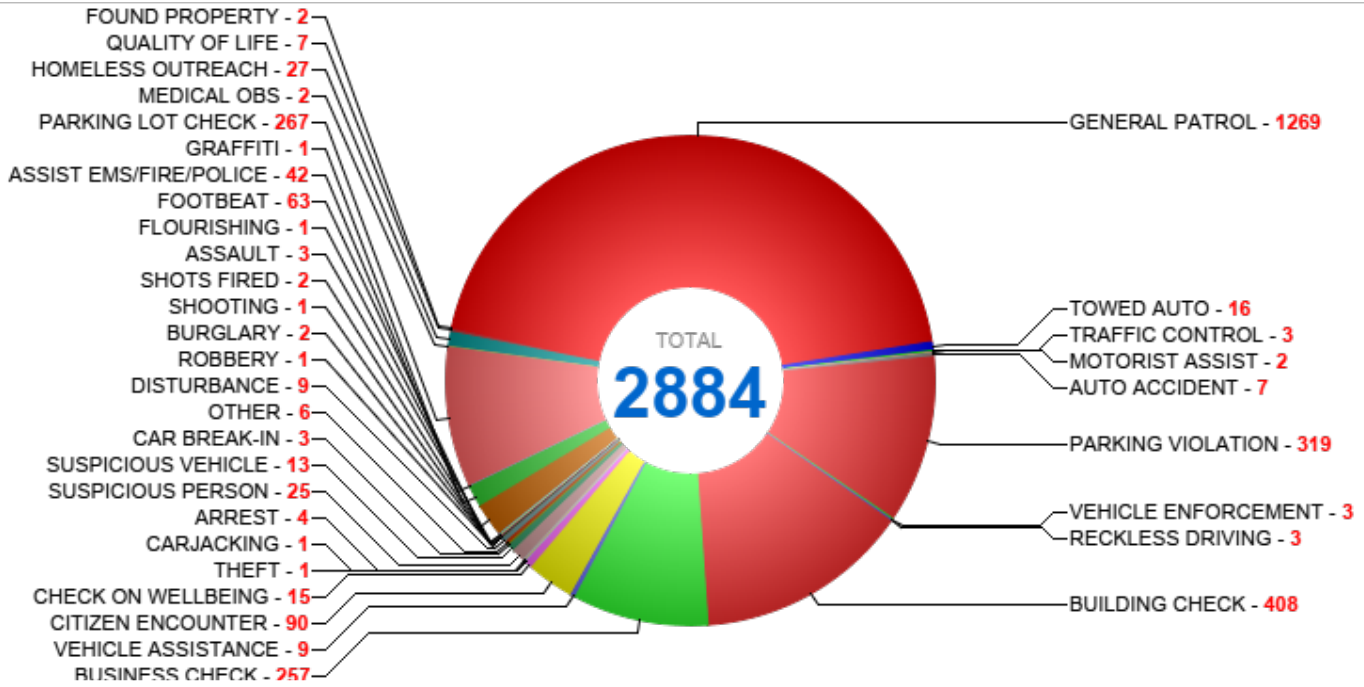
www.tcf-llc.com

MULTI-DIMENSION OVERVIEW

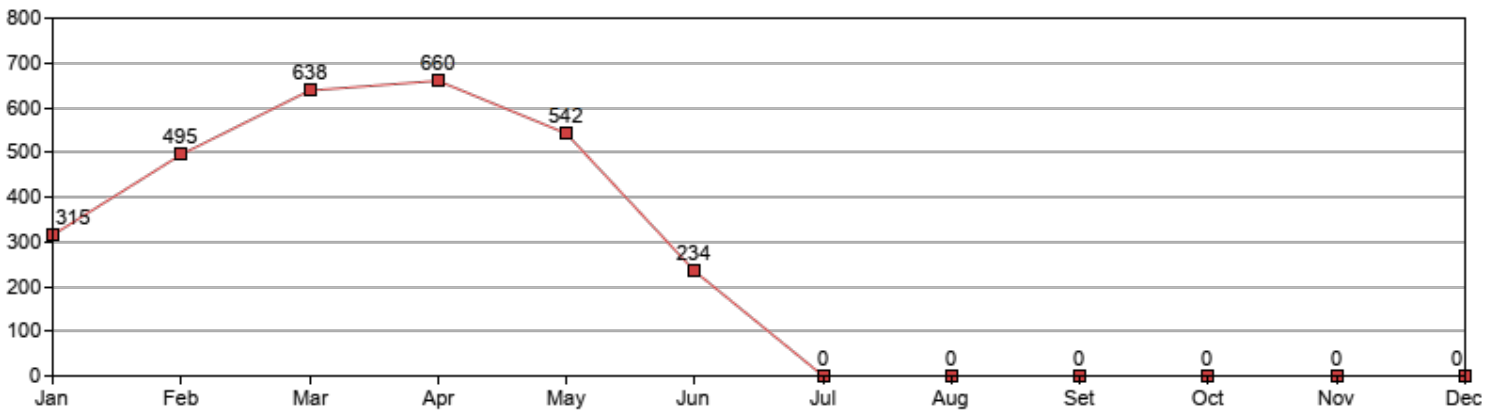
1/1/2026 - 6/8/2026



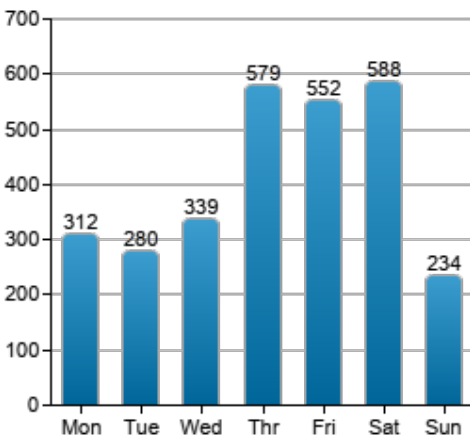
Events Overview



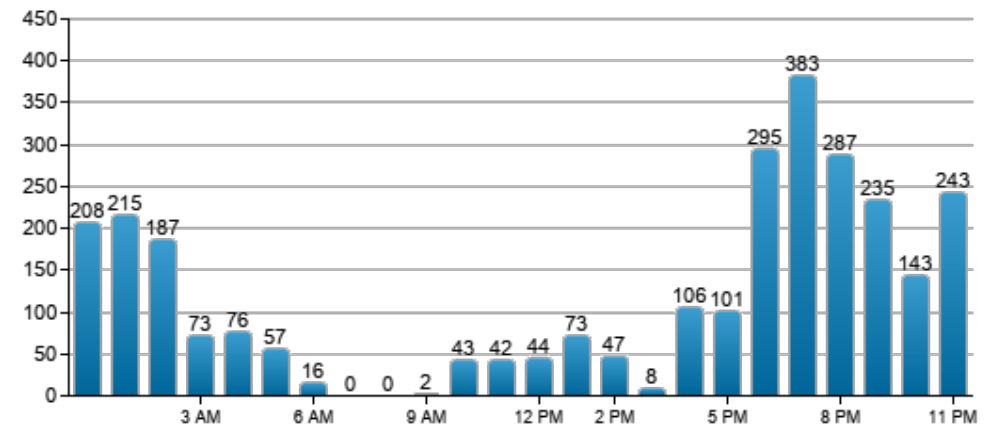
Monthly Activity



Day of Week Activity



Time of Day Activity



ARRESTS



0

FIELD INTERVIEWS



0

MAJOR INCIDENTS



71

BUSINESS CHECKS



665

TICKETS



353

SHIFT ACTIVITY



1681

CITIZEN SERVICES



114

INCIDENT CATEGORY	SUN	MON	TUE	WED	THU	FRI	SAT	TOTAL
BUILDING CHECK	26	26	36	40	135	116	29	408
BUSINESS CHECK	27	19	45	99	25	22	20	257
VEHICLE ASSISTANCE	1	0	1	2	2	2	1	9
CITIZEN ENCOUNTER	14	2	14	15	25	18	2	90
CHECK ON WELLBEING	6	0	1	0	2	4	2	15
THEFT	1	0	0	0	0	0	0	1
CARJACKING	0	0	0	1	0	0	0	1
ARREST	1	1	1	1	0	0	0	4
SUSPICIOUS PERSON	7	4	4	4	1	2	3	25
SUSPICIOUS VEHICLE	5	2	2	4	0	0	0	13
CAR BREAK-IN	0	0	0	1	2	0	0	3
OTHER	0	1	1	1	3	0	0	6
DISTURBANCE	3	2	4	0	0	0	0	9
ROBBERY	0	0	0	0	1	0	0	1
BURGLARY	0	0	0	2	0	0	0	2
SHOOTING	0	0	0	0	1	0	0	1
SHOTS FIRED	1	0	1	0	0	0	0	2
ASSAULT	0	1	0	0	2	0	0	3
FLOURISHING	0	0	0	1	0	0	0	1
FOOTBEAT	14	3	10	10	10	11	5	63
ASSIST EMS/FIRE/POLICE	9	7	5	3	6	9	3	42
GRAFFITI	0	0	0	0	1	0	0	1
PARKING LOT CHECK	26	20	38	40	46	75	22	267
MEDICAL OBS	0	0	0	0	2	0	0	2
HOMELESS OUTREACH	1	5	4	6	2	6	3	27
QUALITY OF LIFE	4	0	0	1	1	0	1	7
FOUND PROPERTY	0	0	0	1	0	1	0	2
GENERAL PATROL	156	171	165	184	217	235	141	1269
TOWED AUTO	3	6	1	6	0	0	0	16
TRAFFIC CONTROL	1	0	1	0	0	1	0	3
MOTORIST ASSIST	1	0	1	0	0	0	0	2
AUTO ACCIDENT	0	0	1	2	2	2	0	7
PARKING VIOLATION	5	10	3	155	65	81	0	319
VEHICLE ENFORCEMENT	0	0	0	0	1	2	0	3
RECKLESS DRIVING	0	0	0	0	0	1	2	3

Event Details

INCIDENT	DATE & TIME	CATEGORY	LOCATION	OFFICER
101933	1/2/2026 - 07:49 PM	ASSIST EMS/FIRE/POLICE	2028 MENARD ST	DAVID MOLESKI
102484	1/4/2026 - 11:23 AM	ASSIST EMS/FIRE/POLICE	S BROADWAY AND LAFAYETTE	TONY SMOOTE
102500	1/4/2026 - 02:36 PM	SUSPICIOUS PERSON	9TH AND LAFAYETTE	TONY SMOOTE
102944	1/5/2026 - 07:10 PM	SUSPICIOUS VEHICLE	1851 MENARD ST	MATTHEW KARNOWSKI
102949	1/5/2026 - 07:21 PM	TOWED AUTO	1851 MENARD ST	MATTHEW KARNOWSKI
103428	1/6/2026 - 07:13 PM	TOWED AUTO	950 MARION	MATTHEW KARNOWSKI
103433	1/6/2026 - 07:18 PM	ASSIST EMS/FIRE/POLICE	1900R S 12TH ST	MATTHEW KARNOWSKI
104099	1/8/2026 - 04:55 PM	SUSPICIOUS PERSON	815 GEYER AVE	MATTHEW KARNOWSKI
105538	1/12/2026 - 05:05 PM	THEFT	800 ALLEN AVE	MATTHEW KARNOWSKI
105591	1/12/2026 - 07:49 PM	SUSPICIOUS PERSON	1835 S 9TH ST	MATTHEW KARNOWSKI
105929	1/13/2026 - 07:47 PM	SUSPICIOUS VEHICLE	902 BARTON ST	MATTHEW KARNOWSKI
105947	1/13/2026 - 07:59 PM	TOWED AUTO	2352 S 9TH ST	MATTHEW KARNOWSKI
106749	1/15/2026 - 04:38 PM	CARJACKING	800 ALLEN AVE	MATTHEW KARNOWSKI
106900	1/15/2026 - 08:53 PM	ARREST	ILLINOIS	MATTHEW KARNOWSKI
107771	1/17/2026 - 11:40 PM	ASSIST EMS/FIRE/POLICE	2009-2011 S 11TH ST	JOSHUA MCCOOL
108218	1/19/2026 - 08:01 PM	ASSIST EMS/FIRE/POLICE	822A ALLEN AVE	MATTHEW KARNOWSKI
112086	2/2/2026 - 08:53 PM	SUSPICIOUS PERSON	719B SOULARD ST	MATTHEW KARNOWSKI
113366	2/5/2026 - 08:13 PM	OTHER	SOULARD MARKET PARK	RANDALL DAVIS
113899	2/6/2026 - 08:37 PM	CAR BREAK-IN	926-928 ALLEN AVE	DAVID MOLESKI
114966	2/9/2026 - 09:15 PM	SUSPICIOUS VEHICLE	1630 S 2ND ST	MATTHEW KARNOWSKI
116222	2/12/2026 - 06:01 PM	SUSPICIOUS VEHICLE	1207 SIDNEY ST	MATTHEW KARNOWSKI
116255	2/12/2026 - 06:47 PM	SUSPICIOUS PERSON	1643	KYLE GRAHAM
116267	2/12/2026 - 06:58 PM	TOWED AUTO	1630 S 2ND ST	MATTHEW KARNOWSKI
117575	2/16/2026 - 05:25 PM	DISTURBANCE	2013-2015 S 8TH ST	MATTHEW KARNOWSKI
118119	2/17/2026 - 05:36 PM	DISTURBANCE	2003 S 8TH ST	MATTHEW KARNOWSKI
119439	2/19/2026 - 07:51 PM	TOWED AUTO	476 LAFAYETTE AVE	MATTHEW KARNOWSKI
119456	2/19/2026 - 08:14 PM	CAR BREAK-IN	2004 S 8TH ST	MATTHEW KARNOWSKI
120209	2/21/2026 - 07:02 PM	SUSPICIOUS PERSON	2003 S 8TH ST	TIMOTHY ARMSTRONG
121083	2/23/2026 - 10:49 PM	SUSPICIOUS VEHICLE	1601 S 2ND ST	KYLE GRAHAM
121439	2/24/2026 - 05:49 PM	TOWED AUTO	1200 LAMI ST	MATTHEW KARNOWSKI
121455	2/24/2026 - 06:19 PM	SUSPICIOUS PERSON	818 SOULARD ST	MATTHEW KARNOWSKI
122712	2/27/2026 - 00:27 AM	ASSIST EMS/FIRE/POLICE	201-204 SOULARD ST	ETHAN BARGER
123257	2/27/2026 - 11:28 PM	ASSIST EMS/FIRE/POLICE	400 BARTON ST	ETHAN BARGER
123287	2/28/2026 - 00:45 AM	ASSIST EMS/FIRE/POLICE	900 RUSSELL BLVD	ETHAN BARGER
123301	2/28/2026 - 1:25 AM	ASSIST EMS/FIRE/POLICE	1400 S 2ND ST	ETHAN BARGER
123304	2/28/2026 - 1:31 AM	ASSIST EMS/FIRE/POLICE	1400 S 2ND ST	ETHAN BARGER
123326	2/28/2026 - 2:46 AM	ASSIST EMS/FIRE/POLICE	1800R S 3RD ST	ETHAN BARGER
124053	3/2/2026 - 08:10 PM	SUSPICIOUS VEHICLE	1020 GEYER AVE	MATTHEW KARNOWSKI
124056	3/2/2026 - 08:21 PM	TOWED AUTO	1020 GEYER AVE	MATTHEW KARNOWSKI
124445	3/3/2026 - 07:47 PM	SUSPICIOUS PERSON	815 GEYER AVE	MATTHEW KARNOWSKI
124472	3/3/2026 - 09:23 PM	ASSIST EMS/FIRE/POLICE	1705 S BROADWAY	MATTHEW KARNOWSKI
124680	3/4/2026 - 05:47 PM	ASSIST EMS/FIRE/POLICE	800 ALLEN AVE	MATTHEW KARNOWSKI
126306	3/9/2026 - 1:52 AM	ASSIST EMS/FIRE/POLICE	830 GEYER AVE	ETHAN BARGER
126307	3/9/2026 - 1:54 AM	ASSIST EMS/FIRE/POLICE	830 GEYER AVE	ETHAN BARGER
126313	3/9/2026 - 2:03 AM	ASSIST EMS/FIRE/POLICE	830 GEYER AVE	ETHAN BARGER
126317	3/9/2026 - 2:11 AM	ASSIST EMS/FIRE/POLICE	1858 S 9TH ST	ETHAN BARGER
126321	3/9/2026 - 2:21 AM	ASSIST EMS/FIRE/POLICE	1858 S 9TH ST	ETHAN BARGER
126326	3/9/2026 - 2:29 AM	ASSIST EMS/FIRE/POLICE	830 GEYER AVE	ETHAN BARGER
126588	3/9/2026 - 08:17 PM	SUSPICIOUS PERSON	730 CARROLL ST	MATTHEW KARNOWSKI

126907	3/10/2026 - 05:03 PM	DISTURBANCE	800 ALLEN AVE	MATTHEW KARNOWSKI
126923	3/10/2026 - 06:41 PM	ASSIST EMS/FIRE/POLICE	2006 S 8TH ST	MATTHEW KARNOWSKI
126939	3/10/2026 - 07:18 PM	TOWED AUTO	1716 S 10TH ST	MATTHEW KARNOWSKI
126961	3/10/2026 - 08:18 PM	SUSPICIOUS PERSON	730 CARROLL ST STANDS: 88 AND 89	MATTHEW KARNOWSKI
127650	3/12/2026 - 05:31 PM	TOWED AUTO	1022 RUSSELL BLVD	MATTHEW KARNOWSKI
127675	3/12/2026 - 06:42 PM	TOWED AUTO	1022 RUSSELL BLVD	MATTHEW KARNOWSKI
127680	3/12/2026 - 06:53 PM	TOWED AUTO	1022 RUSSELL BLVD	MATTHEW KARNOWSKI
129022	3/16/2026 - 08:23 PM	ASSIST EMS/FIRE/POLICE	818 LAFAYETTE	MATTHEW KARNOWSKI
129111	3/17/2026 - 1:38 AM	ASSIST EMS/FIRE/POLICE	1032 ALLEN AVE	GAGE WHITAKER
129997	3/19/2026 - 11:30 PM	SUSPICIOUS PERSON	730 CARROLL ST	KYLE GRAHAM
130027	3/20/2026 - 00:49 AM	ROBBERY	1711 S 9TH ST	KYLE GRAHAM
130032	3/20/2026 - 1:07 AM	ASSIST EMS/FIRE/POLICE	1901 S 11TH ST	KYLE GRAHAM
130244	3/20/2026 - 12:48 PM	AUTO ACCIDENT	1039 TOWER GROVE AVE	SARAH CLEMENT
130254	3/20/2026 - 12:53 PM	AUTO ACCIDENT	1039 TOWER GROVE AVE	SARAH CLEMENT
130885	3/22/2026 - 2:32 AM	ASSIST EMS/FIRE/POLICE	2099 S 7TH ST	ETHAN BARGER
131855	3/24/2026 - 07:59 PM	SUSPICIOUS PERSON	730 CARROLL ST	MATTHEW KARNOWSKI
131941	3/25/2026 - 00:52 AM	ASSIST EMS/FIRE/POLICE	2208 S 9TH ST	GAGE WHITAKER
131945	3/25/2026 - 1:11 AM	ASSIST EMS/FIRE/POLICE	2340 9TH ST	JOSEPH GOFORTH
131975	3/25/2026 - 2:16 AM	OTHER	1207-1213 SHENANDOAH AVE	JACOB STEIN
131992	3/25/2026 - 3:20 AM	SUSPICIOUS VEHICLE	1923 S 3RD ST	JACOB STEIN
131993	3/25/2026 - 3:21 AM	ASSIST EMS/FIRE/POLICE	1909 S 3RD ST	GAGE WHITAKER
132484	3/27/2026 - 00:37 AM	CAR BREAK-IN	1915 S 11TH ST	LINDSAY WRIGHT
133112	3/29/2026 - 1:56 AM	SUSPICIOUS PERSON	1800R S 3RD ST	ETHAN BARGER
133539	3/30/2026 - 06:17 PM	SUSPICIOUS VEHICLE	916 LAMI ST	MATTHEW KARNOWSKI
133550	3/30/2026 - 06:49 PM	TOWED AUTO	916 LAMI ST	MATTHEW KARNOWSKI
133563	3/30/2026 - 07:34 PM	SUSPICIOUS PERSON	808 GEYER AVE	MATTHEW KARNOWSKI
133871	3/31/2026 - 08:21 PM	ASSIST EMS/FIRE/POLICE	1025 LAMI ST	MATTHEW KARNOWSKI
134667	4/2/2026 - 10:05 PM	BURGLARY	1534 S BROADWAY	MATTHEW KARNOWSKI
134669	4/2/2026 - 10:11 PM	BURGLARY	1534 MARION ST	DAVID MOLESKI
134980	4/3/2026 - 06:38 PM	SHOOTING	2003 S 8TH ST	DANIEL ZARRICK
135401	4/4/2026 - 08:14 PM	SUSPICIOUS PERSON	730 CARROLL ST	KYLE GRAHAM
135754	4/5/2026 - 11:31 PM	ASSIST EMS/FIRE/POLICE	200 N BROADWAY UNIT 100	DAVID MOLESKI
136493	4/7/2026 - 07:17 PM	SUSPICIOUS VEHICLE	1314 GRAVOIS AVE	TONY SMOOTE
136936	4/8/2026 - 06:07 PM	ARREST	1900 S 2ND ST	MATTHEW KARNOWSKI
136978	4/8/2026 - 07:14 PM	DISTURBANCE	901 SHENANDOAH AVE	MATTHEW KARNOWSKI
137019	4/8/2026 - 08:17 PM	SUSPICIOUS PERSON	810 GEYER AVE	MATTHEW KARNOWSKI
137073	4/8/2026 - 11:26 PM	DISTURBANCE	1019 ALLEN AVE	KYLE GRAHAM
138321	4/10/2026 - 11:46 PM	ASSIST EMS/FIRE/POLICE	808 GEYER AVE	GAGE WHITAKER
138912	4/13/2026 - 1:14 AM	SHOTS FIRED	2224 S 9TH ST	ETHAN BARGER
139200	4/13/2026 - 05:42 PM	DISTURBANCE	800-818 ALLEN AVE	MATTHEW KARNOWSKI
139220	4/13/2026 - 06:40 PM	SUSPICIOUS PERSON	815 GEYER AVE	MATTHEW KARNOWSKI
139222	4/13/2026 - 06:42 PM	ARREST	815 GEYER AVE	MATTHEW KARNOWSKI
139628	4/14/2026 - 05:25 PM	OTHER	800 ALLEN AVE	GEORGE CROUCH
140065	4/15/2026 - 07:05 PM	SUSPICIOUS PERSON	826 ANN AVE	MATTHEW KARNOWSKI
140096	4/15/2026 - 08:13 PM	DISTURBANCE	1726 S 9TH ST	MATTHEW KARNOWSKI
140536	4/16/2026 - 07:21 PM	AUTO ACCIDENT	900 ALLEN	MATTHEW KARNOWSKI
140553	4/16/2026 - 07:57 PM	SUSPICIOUS PERSON	2500 S 7TH ST	MATTHEW KARNOWSKI
140654	4/17/2026 - 00:21 AM	ASSAULT	1627 S 9TH ST	KYLE GRAHAM
140659	4/17/2026 - 00:45 AM	ASSAULT	1627 S 9TH ST	KYLE GRAHAM
140963	4/17/2026 - 05:20 PM	OTHER	800 ALLEN AVE	GEORGE CROUCH
140965	4/17/2026 - 05:21 PM	OTHER	800 ALLEN AVE	GEORGE CROUCH
140971	4/17/2026 - 05:28 PM	OTHER	800 ALLEN AVE	GEORGE CROUCH
141209	4/18/2026 - 1:16 AM	ASSIST EMS/FIRE/POLICE	1865 MENARD ST	GAGE WHITAKER

143236	4/22/2026 - 09:16 PM	ASSIST EMS/FIRE/POLICE	406 SHENANDOAH AVE	LINDSAY WRIGHT
143617	4/23/2026 - 04:54 PM	ASSIST EMS/FIRE/POLICE	1402 S 2ND ST	MATTHEW KARNOWSKI
143662	4/23/2026 - 06:16 PM	SUSPICIOUS VEHICLE	915 ANN AVE	MATTHEW KARNOWSKI
143718	4/23/2026 - 07:21 PM	AUTO ACCIDENT	1900 S 12TH ST	MATTHEW KARNOWSKI
143766	4/23/2026 - 08:38 PM	SUSPICIOUS VEHICLE	2020 S 11TH ST	MATTHEW KARNOWSKI
144135	4/24/2026 - 08:27 PM	ASSIST EMS/FIRE/POLICE	911 WASHINGTON AVE #100	JAMES SIEBUM
144625	4/27/2026 - 1:14 AM	DISTURBANCE	2400-2408 S 9TH ST	ETHAN BARGER
144837	4/27/2026 - 08:47 PM	SUSPICIOUS PERSON	812 GEYER AVE	MATTHEW KARNOWSKI
145196	4/28/2026 - 04:57 PM	ASSIST EMS/FIRE/POLICE	314 ARSENAL ST	MATTHEW KARNOWSKI
145212	4/28/2026 - 05:42 PM	TOWED AUTO	2026 S 11TH ST	MATTHEW KARNOWSKI
145815	4/29/2026 - 06:44 PM	TOWED AUTO	909 ANN AVE	MATTHEW KARNOWSKI
145841	4/29/2026 - 07:34 PM	DISTURBANCE	810 GEYER AVE	MATTHEW KARNOWSKI
145883	4/29/2026 - 08:53 PM	SHOTS FIRED	1019 ALLEN AVE	MATTHEW KARNOWSKI
145902	4/29/2026 - 10:24 PM	SUSPICIOUS PERSON	730 CARROLL ST	KYLE GRAHAM
147049	5/2/2026 - 00:43 AM	ASSIST EMS/FIRE/POLICE	2099 S 7TH ST	GAGE WHITAKER
147065	5/2/2026 - 2:08 AM	ASSIST EMS/FIRE/POLICE	2029 S 9TH ST	GAGE WHITAKER
147998	5/4/2026 - 09:22 PM	SUSPICIOUS PERSON	730 CARROLL ST	MATTHEW KARNOWSKI
148002	5/4/2026 - 09:48 PM	ASSIST EMS/FIRE/POLICE	801 RUSSELL BLVD	MATTHEW KARNOWSKI
148016	5/5/2026 - 00:13 AM	ASSAULT	701 LAFAYETTE AVE	GAGE WHITAKER
148255	5/5/2026 - 04:57 PM	ASSIST EMS/FIRE/POLICE	815 ANN AVE	MATTHEW KARNOWSKI
148319	5/5/2026 - 07:28 PM	ARREST	2201 S 7TH ST	MATTHEW KARNOWSKI
148679	5/6/2026 - 06:33 PM	SUSPICIOUS PERSON	801 ALLEN AVE	TIMOTHY ARMSTRONG
149227	5/7/2026 - 04:26 PM	ASSIST EMS/FIRE/POLICE	2222 7TH BLVD	MATTHEW KARNOWSKI
149288	5/7/2026 - 06:42 PM	SUSPICIOUS VEHICLE	2519 S 11TH ST	MATTHEW KARNOWSKI
149303	5/7/2026 - 07:02 PM	TOWED AUTO	2519 S 11TH ST	MATTHEW KARNOWSKI
149418	5/7/2026 - 11:50 PM	ASSIST EMS/FIRE/POLICE	808 GEYER AVE	GAGE WHITAKER
150022	5/9/2026 - 2:55 AM	ASSIST EMS/FIRE/POLICE	1555 S 3RD ST	DAVID MOLESKI
150478	5/10/2026 - 02:20 PM	SUSPICIOUS PERSON	1701 S 9TH ST	RANDALL DAVIS
155983	5/22/2026 - 08:07 PM	SUSPICIOUS PERSON	822 GEYER AVE	RICHARD REIBER
157169	5/26/2026 - 07:14 PM	TOWED AUTO	916 LAMI ST	MATTHEW KARNOWSKI
157567	5/27/2026 - 06:17 PM	AUTO ACCIDENT	1315 RUSSELL BLVD	MATTHEW KARNOWSKI
157634	5/27/2026 - 07:56 PM	SUSPICIOUS VEHICLE	2702 S 12TH ST	MATTHEW KARNOWSKI
158086	5/28/2026 - 09:19 PM	FLOURISHING	GEYER AND 9TH	STEPHEN SLAMA
158953	5/30/2026 - 06:18 PM	AUTO ACCIDENT	1705 S 7TH ST	GEORGE CROUCH
161844	6/6/2026 - 05:56 PM	AUTO ACCIDENT	4360 CHOUTEAU AVE	STEPHEN SLAMA

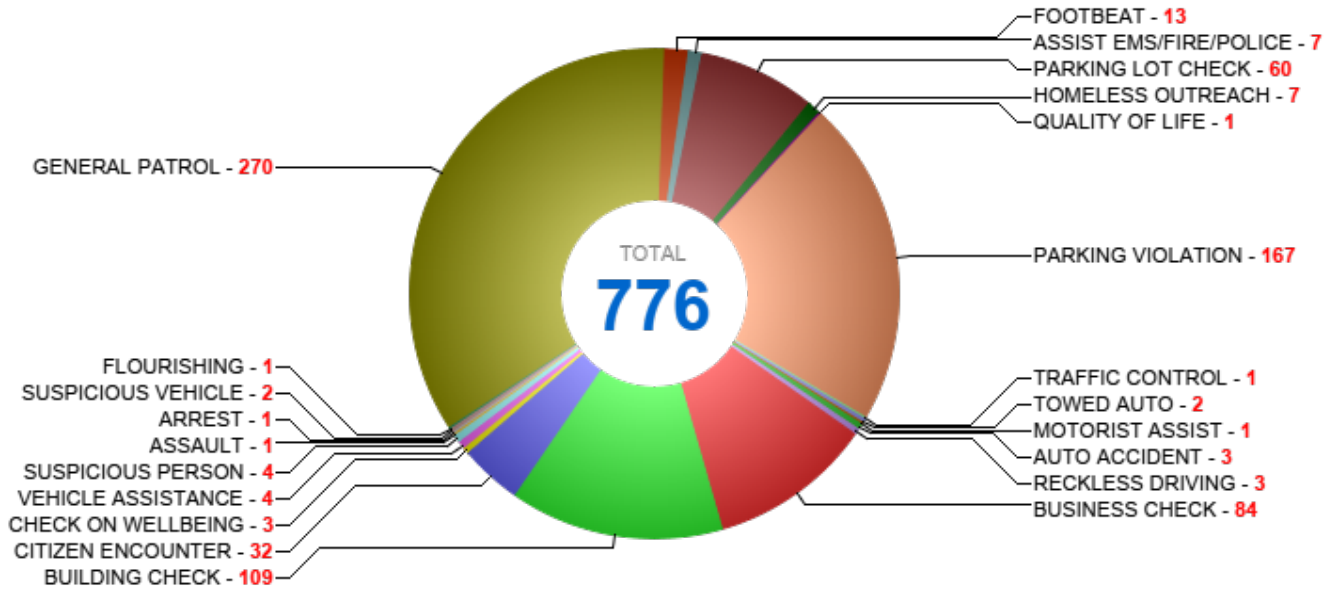
=

MULTI-DIMENSION OVERVIEW

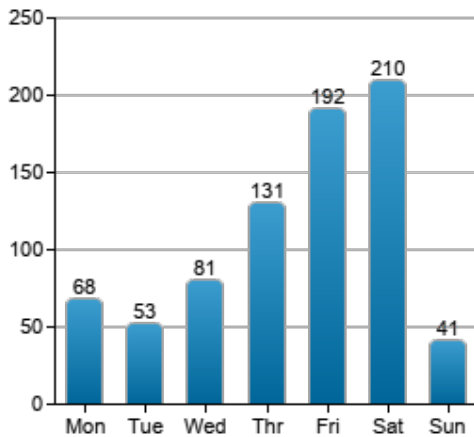
5/1/2026 - 6/8/2026



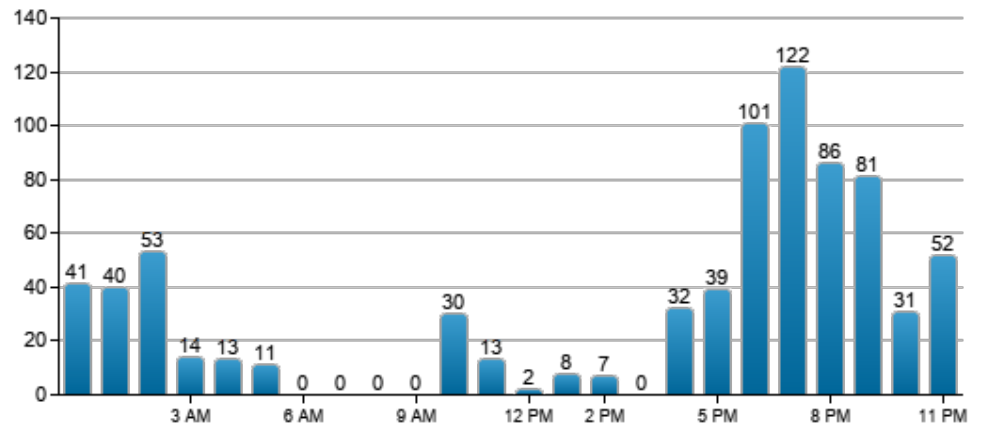
Events Overview



Day of Week Activity



Time of Day Activity



ARRESTS



0

FIELD INTERVIEWS



0

MAJOR INCIDENTS



9

BUSINESS CHECKS



193

TICKETS



177

SHIFT ACTIVITY



358

CITIZEN SERVICES



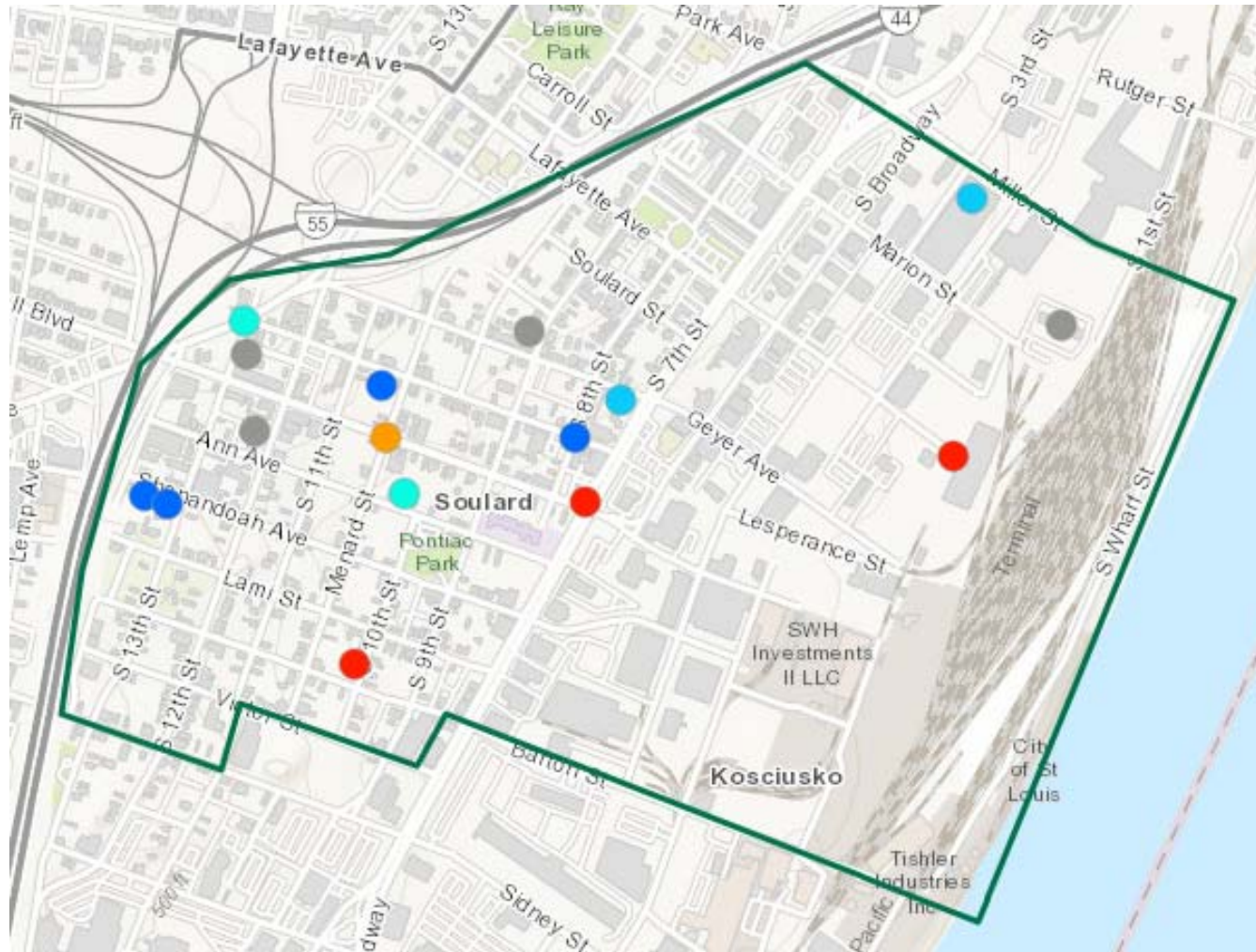
39

INCIDENT CATEGORY	SUN	MON	TUE	WED	THU	FRI	SAT	TOTAL
BUSINESS CHECK	11	4	16	24	9	10	10	84
BUILDING CHECK	7	3	11	14	34	31	9	109
CITIZEN ENCOUNTER	2	0	3	2	10	14	1	32
CHECK ON WELLBEING	0	0	0	0	2	1	0	3
VEHICLE ASSISTANCE	1	0	0	1	0	2	0	4
SUSPICIOUS PERSON	1	0	1	0	1	0	1	4
ASSAULT	0	1	0	0	0	0	0	1
ARREST	0	1	0	0	0	0	0	1
SUSPICIOUS VEHICLE	0	0	1	1	0	0	0	2
FLOURISHING	0	0	0	1	0	0	0	1
GENERAL PATROL	41	33	39	20	62	62	13	270
FOOTBEAT	0	1	1	4	4	2	1	13
ASSIST EMS/FIRE/POLICE	1	1	0	2	0	3	0	7
PARKING LOT CHECK	3	8	7	10	14	16	2	60
HOMELESS OUTREACH	0	0	0	2	2	2	1	7
QUALITY OF LIFE	0	0	0	0	0	0	1	1
PARKING VIOLATION	1	0	0	49	54	63	0	167
TRAFFIC CONTROL	0	0	0	0	0	1	0	1
TOWED AUTO	0	1	0	1	0	0	0	2
MOTORIST ASSIST	0	0	1	0	0	0	0	1
AUTO ACCIDENT	0	0	1	0	0	2	0	3
RECKLESS DRIVING	0	0	0	0	0	1	2	3

-



Soulard Crime Map May 2026



Legend

- MURDER
- RAPE
- ROBBERY
- AGGRAVATED ASSAULT
- BURGLARY
- THEFT FROM MOTOR VEHICLE
- THEFT OF MOTOR VEHICLE PARTS
- SHOPLIFTING
- THEFT FROM BUILDING
- ALL OTHER LARCENY
- MOTOR VEHICLE THEFT
- ARSON





EVENT REPORTS

THE CITY'S FINEST, LLC

1039 Tower Grove Avenue
Saint Louis Missouri 63110




**THE CITY'S
FINEST**

CLIENT:
SOULARD

INCIDENT/ACTIVITY REPORT	
INCIDENT	147998
DATE	5/4/2026
TIME	09:22 PM
CREATED BY	MATTHEW KARNOWSKI
POSITION	TCF SECURITY SERVICES
PATROL AREA	SOULARD

INCIDENT INFORMATION

DATE & TIME	5/4/2026 09:22 PM
INCIDENT TYPE	SUSPICIOUS PERSON
PHOTO/IMAGE	
INCIDENT LOCATION	730 CARROLL ST
NARRATIVE	VAGRANT MOVED ALONG FROM BOOTH 53

THE CITY'S FINEST, LLC

1039 Tower Grove Avenue
Saint Louis Missouri 63110



**THE CITY'S
FINEST**

CLIENT:
SOULARD

INCIDENT/ACTIVITY REPORT	
INCIDENT	148016
DATE	5/5/2026
TIME	00:13 AM
CREATED BY	GAGE WHITAKER
POSITION	TCF SECURITY SERVICES
PATROL AREA	SOULARD

INCIDENT INFORMATION

DATE & TIME	5/5/2026 00:13 AM
INCIDENT TYPE	ASSAULT
PHOTO/IMAGE	
INCIDENT LOCATION	701 LAFAYETTE AVE
NARRATIVE	WAS DRIVING WHEN I NOTICED A MAN LAYING ON GROUND YELLING AND THERE WAS 3 MALES AROUND HIM. THE MAN LAYING ON THE GROUND STATED HE WAS JUMPED. I CALLED STL PD THEY ARRIVED AND TALKED TO MULTIPLE WITNESSES AND THEY ALL STATED HE WAS NOT JUMPED. WHEN I ARRIVED HE WAS STILL YELLING AND THREATENING TO FIGHT PEOPL. ST FIRE ARRIVED AND TOOK HIM TO THE HOSPITAL. EVENT ENDED AT 12:15AM

THE CITY'S FINEST, LLC

1039 Tower Grove Avenue
Saint Louis Missouri 63110



**THE CITY'S
FINEST**

CLIENT:
SOULARD

INCIDENT/ACTIVITY REPORT	
INCIDENT	148255
DATE	5/5/2026
TIME	04:57 PM
CREATED BY	MATTHEW KARNOWSKI
POSITION	TCF SECURITY SERVICES
PATROL AREA	SOULARD

INCIDENT INFORMATION

DATE & TIME	5/5/2026 04:57 PM
INCIDENT TYPE	ASSIST EMS/FIRE/POLICE
PHOTO/IMAGE	
INCIDENT LOCATION	815 ANN AVE
NARRATIVE	ASSISTED THE DISTRICT WITH A CALL FOR A SUSPICIOUS PERSON. THERE WAS A HOMELESS SUBJECT SLEEPING UNDER A PORCH. I ASSISTED DUE TO THE POSSIBILITY OF THIS BEING ONE OF THE SUSPECTS WANTED FAR ON NEARBY ROUTE.

THE CITY'S FINEST, LLC

1039 Tower Grove Avenue
Saint Louis Missouri 63110



**THE CITY'S
FINEST**

CLIENT:
SOULARD

INCIDENT/ACTIVITY REPORT	
INCIDENT	148319
DATE	5/5/2026
TIME	07:28 PM
CREATED BY	MATTHEW KARNOWSKI
POSITION	TCF SECURITY SERVICES
PATROL AREA	SOULARD

INCIDENT INFORMATION

DATE & TIME	5/5/2026 07:28 PM
INCIDENT TYPE	ARREST
PHOTO/IMAGE	
INCIDENT LOCATION	2201 S 7TH ST
NARRATIVE	ASSISTED THIRD DISTRICT OFFICE OFFICERS ON THE ARREST OF THE SUSPECT WANTED FOR A ROBBERY FROM YESTERDAY'S DAYS IN SOULARD

THE CITY'S FINEST, LLC

1039 Tower Grove Avenue
Saint Louis Missouri 63110




**THE CITY'S
FINEST**

CLIENT:
SOULARD

INCIDENT/ACTIVITY REPORT	
INCIDENT	148679
DATE	5/6/2026
TIME	06:33 PM
CREATED BY	TIMOTHY ARMSTRONG
POSITION	TCF SECURITY SERVICES
PATROL AREA	SOULARD

INCIDENT INFORMATION

DATE & TIME	5/6/2026 06:33 PM
INCIDENT TYPE	SUSPICIOUS PERSON
PHOTO/IMAGE	
INCIDENT LOCATION	801 ALLEN AVE
NARRATIVE	CLEAR SOME PEOPLE OF THE CHURCH'S STAIRS

THE CITY'S FINEST, LLC

1039 Tower Grove Avenue
Saint Louis Missouri 63110




**THE CITY'S
FINEST**

CLIENT:
SOULARD

INCIDENT/ACTIVITY REPORT	
INCIDENT	149227
DATE	5/7/2026
TIME	04:26 PM
CREATED BY	MATTHEW KARNOWSKI
POSITION	TCF SECURITY SERVICES
PATROL AREA	SOULARD

INCIDENT INFORMATION

DATE & TIME	5/7/2026 04:26 PM
INCIDENT TYPE	ASSIST EMS/FIRE/POLICE
PHOTO/IMAGE	
INCIDENT LOCATION	2222 7TH BLVD
NARRATIVE	ASSISTING THE THIRD DISTRICT WITH A TRAFFIC STOP.

THE CITY'S FINEST, LLC

1039 Tower Grove Avenue
Saint Louis Missouri 63110




**THE CITY'S
FINEST**

CLIENT:
SOULARD

INCIDENT/ACTIVITY REPORT	
INCIDENT	149303
DATE	5/7/2026
TIME	07:02 PM
CREATED BY	MATTHEW KARNOWSKI
POSITION	TCF SECURITY SERVICES
PATROL AREA	SOULARD

INCIDENT INFORMATION

DATE & TIME	5/7/2026 07:02 PM
INCIDENT TYPE	TOWED AUTO
PHOTO/IMAGE	
INCIDENT LOCATION	2519 S 11TH ST
NARRATIVE	THE PICTURED VEHICLE IS BEING TOWED AS A SUSPECTED STOLEN AUTO.

THE CITY'S FINEST, LLC

1039 Tower Grove Avenue
Saint Louis Missouri 63110



**THE CITY'S
FINEST**

CLIENT:
SOULARD

INCIDENT/ACTIVITY REPORT	
INCIDENT	149418
DATE	5/7/2026
TIME	11:50 PM
CREATED BY	GAGE WHITAKER
POSITION	TCF SECURITY SERVICES
PATROL AREA	SOULARD

INCIDENT INFORMATION

DATE & TIME	5/7/2026 11:50 PM
INCIDENT TYPE	ASSIST EMS/FIRE/POLICE
PHOTO/IMAGE	
INCIDENT LOCATION	808 GEYER AVE
NARRATIVE	WAS DRIVING PAST MOLLY'S WHEN NOTICED A WOMAN LAYING ON GROUND UN RESPONSIVE, FIRE AND STL PD WAS ALREADY ON SCENE SHE WAS TRANSPORTED TO HOSPITAL

THE CITY'S FINEST, LLC

1039 Tower Grove Avenue
Saint Louis Missouri 63110




**THE CITY'S
FINEST**

CLIENT:
SOULARD

INCIDENT/ACTIVITY REPORT	
INCIDENT	150022
DATE	5/9/2026
TIME	2:55 AM
CREATED BY	DAVID MOLESKI
POSITION	TCF SECURITY SERVICES
PATROL AREA	SOULARD

INCIDENT INFORMATION

DATE & TIME	5/9/2026 2:55 AM
INCIDENT TYPE	ASSIST EMS/FIRE/POLICE
PHOTO/IMAGE	
INCIDENT LOCATION	1555 S 3RD ST
NARRATIVE	ASSISTANT METRO PD WITH THE HOMELESS GENTLEMAN THAT I FOUND BEHIND A BUILDING THAT HAD BEEN PRIOR BROKEN INTO AND BURGLARIZED PD SEARCHED AND SAW NO EVIDENCE OF HIM BREAKING IN BUT TRUST PASSED HIM FROM THE PROPERTY DUE TO HIM BUILDING AND MAKESHIFT HOME WITH A FIRE INSIDE OF SOME TIRES

THE CITY'S FINEST, LLC

1039 Tower Grove Avenue
Saint Louis Missouri 63110




**THE CITY'S
FINEST**

CLIENT:
SOULARD

INCIDENT/ACTIVITY REPORT	
INCIDENT	155983
DATE	5/22/2026
TIME	08:07 PM
CREATED BY	RICHARD REIBER
POSITION	TCF SECURITY SERVICES
PATROL AREA	SOULARD

INCIDENT INFORMATION

DATE & TIME	5/22/2026 08:07 PM
INCIDENT TYPE	SUSPICIOUS PERSON
PHOTO/IMAGE	
INCIDENT LOCATION	822 GEYER AVE
NARRATIVE	FLAG DOWN REGARDING IMPAIRED SUBJECT SLEEPING ON A CAR IN MOLLY'S PARKING LOT. WAS ABLE TO CHARGE HIS PHONE AND ARRANGE A RIDE. SUBJECT WAS EXTREMELY IMPAIRED BUT MEDICALLY STABLE.

THE CITY'S FINEST, LLC

1039 Tower Grove Avenue
Saint Louis Missouri 63110



**THE CITY'S
FINEST**

CLIENT:
SOULARD

INCIDENT/ACTIVITY REPORT	
INCIDENT	157169
DATE	5/26/2026
TIME	07:14 PM
CREATED BY	MATTHEW KARNOWSKI
POSITION	TCF SECURITY SERVICES
PATROL AREA	SOULARD

INCIDENT INFORMATION

DATE & TIME	5/26/2026 07:14 PM
INCIDENT TYPE	TOWED AUTO
PHOTO/IMAGE	
INCIDENT LOCATION	916 LAMI ST
NARRATIVE	THE PREVIOUS SUSPICIOUS AUTO ENTRY WAS A STOLEN TRUCK. I WAS UNABLE TO GET A HOLD OF THE VICTIM, CITY TOW HAS REMOVED THE TRUCK. I WASN'T ABLE TO GRAB A PHOTO BEFORE THE TOW TRUCK DROVE OFF.

THE CITY'S FINEST, LLC

1039 Tower Grove Avenue
Saint Louis Missouri 63110




**THE CITY'S
FINEST**

CLIENT:
SOULARD

INCIDENT/ACTIVITY REPORT	
INCIDENT	157567
DATE	5/27/2026
TIME	06:17 PM
CREATED BY	MATTHEW KARNOWSKI
POSITION	TCF SECURITY SERVICES
PATROL AREA	SOULARD

INCIDENT INFORMATION

DATE & TIME	5/27/2026 06:17 PM
INCIDENT TYPE	AUTO ACCIDENT
PHOTO/IMAGE	
INCIDENT LOCATION	1315 RUSSELL BLVD
NARRATIVE	THREE VEHICLE COLLUSION AT GRAVOIS AND RUSSELL. I ASSISTED THE OFFICER ON OF OBTAINING INFORMATION.

THE CITY'S FINEST, LLC

1039 Tower Grove Avenue
Saint Louis Missouri 63110



**THE CITY'S
FINEST**

CLIENT:
SOULARD

INCIDENT/ACTIVITY REPORT	
INCIDENT	157634
DATE	5/27/2026
TIME	07:56 PM
CREATED BY	MATTHEW KARNOWSKI
POSITION	TCF SECURITY SERVICES
PATROL AREA	SOULARD

INCIDENT INFORMATION

DATE & TIME	5/27/2026 07:56 PM
INCIDENT TYPE	SUSPICIOUS VEHICLE
PHOTO/IMAGE	
INCIDENT LOCATION	2702 S 12TH ST
NARRATIVE	I WAS GOING TO TOW A DERELICT VEHICLE, BUT THE OWNER EVENTUALLY CAME OUT. NOTE IBWAITED A CONSIDERABLE AMOUNT OF TIME FOR CITY TOW TO RESPOND. A COMPLAINT NUMBER WAS DRAWN, SO I WILL HAVE TO VOID IT.

THE CITY'S FINEST, LLC

1039 Tower Grove Avenue
Saint Louis Missouri 63110



**THE CITY'S
FINEST**

CLIENT:
SOULARD

INCIDENT/ACTIVITY REPORT	
INCIDENT	158086
DATE	5/28/2026
TIME	09:19 PM
CREATED BY	STEPHEN SLAMA
POSITION	TCF SECURITY SERVICES
PATROL AREA	SOULARD

INCIDENT INFORMATION

DATE & TIME	5/28/2026 09:19 PM
INCIDENT TYPE	FLOURISHING
PHOTO/IMAGE	
INCIDENT LOCATION	GEYER AND 9TH
NARRATIVE	<p>I WAS FLAGGED DOWN RELATIVE TO A SUBJECT INSIDE OF A THIRD STORY BUILDING ON THE CORNER OF 9TH AND GAIA WHO WAS FIRING A LASER OPERATED GUN OF SOME SORT DOWN AT PEDESTRIANS. IT WAS DETERMINED THIS FIREARM TO BE A TOY WITH A LASER WHICH FIRED LITTLE SOFT BBS. I MET WITH OFFICERS AND WE KNOCKED ON THE DOOR AND SPOKE WITH THE MOTHER WHO HAD JUST GOTTEN HOME. SHE LOADED US THAT HER 11 YEAR OLD SON WAS BY HIMSELF AND HAD JUST PURCHASED A SIMILAR TYPE OF FIREARM THAT SHE DID NOT WANT HIM TO HAVE. THE MOTHER RELINQUISHED THE FIREARMS TO ME REQUESTING THAT THEY BE DESTROYED. TWO AR-STYLE PLASTIC BB GUNS WERE CONFISCATED AT THAT TIME AT THEIR REQUEST. THE MOTHER SPOKE TO US AND WE OFFERED HER GUIDANCE AS FAR AS HOW TO INTERVENE WITH THE 11-YEAR-OLD. MOTHER SEEMED VERY RESPONSIBLE AND WOULD TAKE THE APPROPRIATE ACTION. NO PASSER BYERS WISH TO BE VICTIMS.</p>

THE CITY'S FINEST, LLC

1039 Tower Grove Avenue
Saint Louis Missouri 63110




**THE CITY'S
FINEST**

CLIENT:
SOULARD

INCIDENT/ACTIVITY REPORT	
INCIDENT	158953
DATE	5/30/2026
TIME	06:18 PM
CREATED BY	GEORGE CROUCH
POSITION	TCF SECURITY SERVICES
PATROL AREA	SOULARD

INCIDENT INFORMATION

DATE & TIME	5/30/2026 06:18 PM
INCIDENT TYPE	AUTO ACCIDENT
PHOTO/IMAGE	
INCIDENT LOCATION	1705 S 7TH ST
NARRATIVE	WHILE I WAS OUT AT ST. VINCENT'S TO COVER DOWN A BLACK FUSION DROVE INTO THE SIDE OF RILEY'S FLORIST WITH SEVERE DAMAGE, THIRD DISTRICT HAS BEEN DISPATCHED. ALSO, THE OWNER IS ALREADY HERE.